


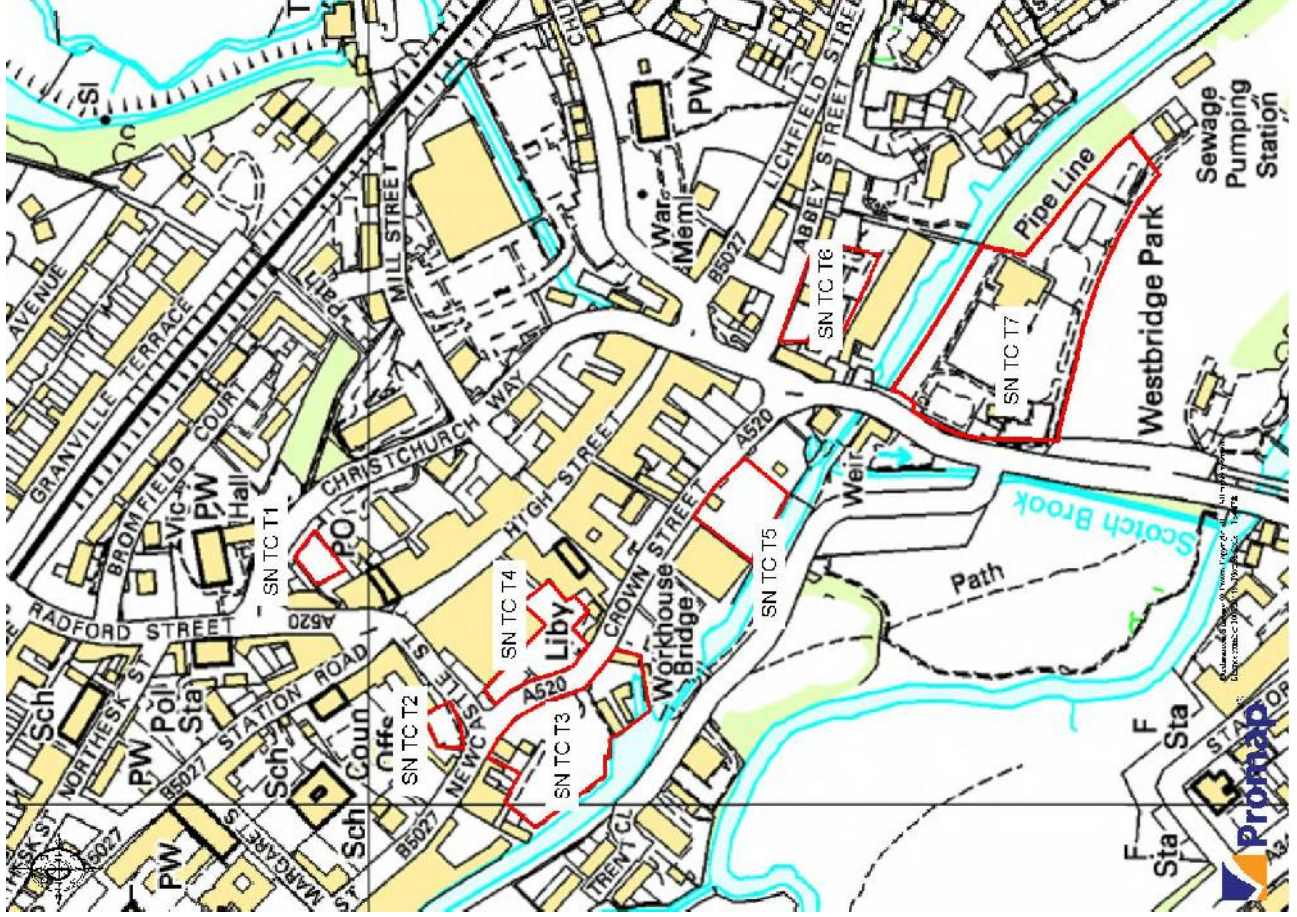


SF TC T8	Stafford Rail Station Car Park, Station Road	0.7ha	No	Yes	Recently been developed for railway customers car park, unavailable.	
SF TC T9	Former Tesco store, Bridge Street	0.8ha	Yes	No	Former Tesco and multi-storey car park (see detailed proforma)	
SF TC T10	Wolverhampton Road/Lichfield Road Island	0.6ha	No	Yes	Variety of active uses, including garages and car showrooms. (see detailed proforma)	
SF TC T11	Land off South Walls (Riverside)		Yes	Yes (temp)	Currently used as temporary car park (see detailed proforma)	
<b>Stone</b> (See Plan 2 for location)						
SN TC T1	Back Radfords, off Christchurch Lane	0.06ha	No	Yes	Constrained private customer car parking. Unsuitable for commercial development.	
SN TC T2	Land off Newcastle Street	0.05ha	No	Yes	Constrained private customer car parking. Unsuitable for commercial development.	
SN TC T3	Stone boat yard, off Newcastle Road	0.6ha	Partially	Yes	Existing operational boatbuilding yard and informal car parking. Also former garden site. Majority of site is unavailable.	
SN TC T4	Land off Crown Street (1)	0.2ha	No	Yes	Existing Co-op Foodstore customer car parking. Unsuitable and unavailable.	

SN TC T5	Land off Crown Street (2)	0.2ha	Yes	Yes	Existing short stay public car park and public toilets. Suitable for development but provides important car park facility.	
SN TC T6	Land of Stafford Street	0.15ha	No	Yes	Small constrained site to rear of commercial properties. Infill development appropriate, not commercial	
SN TC T7	Westbridge Park	1.5ha	No	Yes	Currently used as leisure centre including tennis courts and surface level parking.	

**Plan 2: STONE SITE LOCATIONS**



**Plan 1: STAFFORD SITE LOCATIONS**

